

Mangaia

COOK ISLANDS

Adventurer's Dream



Hello
Kia Orana

Atutaki



Manuea

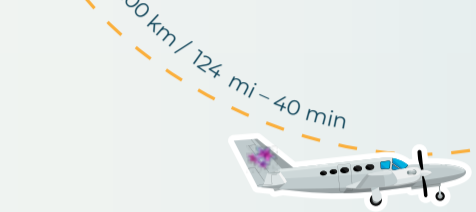


Atiu

Mitiaro

Mauke

Rarotonga



MANGAIA

400 Inhabitants

Hand full of Visitors !!

English & CI Maori

New Zealand Dollar

Southern Group
Dec – Apr
min 24°C / 75°F & max 29°C / 84°F
May – Oct
min 21°C / 70°F & max 27°C / 81°F

Volcanic Island with no Lagoon

Land 52 km² / 32 mi²

Apr – Sept
Drier / Windier
Nov – Mar
Rainy / Cyclone Season




4 Extraordinary Adventures You Absolutely Must Do When in Mangaia

1

DREAM BEACHES

Spectacular scenery of amazing white sandy beaches, that are surrounded by the rough and bizarre volcanic landscape. Nature's version of the beauty and the beat.



2

TUATINI CAVES

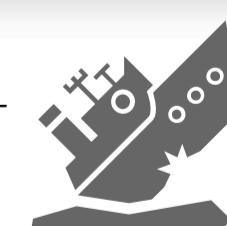
An extensive and relatively untouched cave systems in the Makatea area. The cave is full of magnificent stalactites and stalagmites formations creating. Floors, walls, and ceilings all shimmer with their crystalline covering.



3

SARAGOSSA SHIPWRECK

On route to the Saragossa, you will hike through various types of terrain. Walkthrough Makatea gorges, dense rain forest, and bushland to the coast. As you emerge to see the beach, the remains of the Saragossa is visible. As strange as it may sound, it's a wild-romantic place to relax.



4

SILENCE OF THE TARO FIELDS

The central Taro fields are where the locals grow fruits, vegetables, and their staple, Taro. These areas are cocooned amongst lush vegetation and the bizarre Makatea. It creates a very soothing atmosphere.



Thank You Very Much
Meitaki Ra Nui Nui

@islandawe
 #islandawe
www.IslandAwe.com

